Overview

2012 City of Elberton Urban Redevelopment Plan

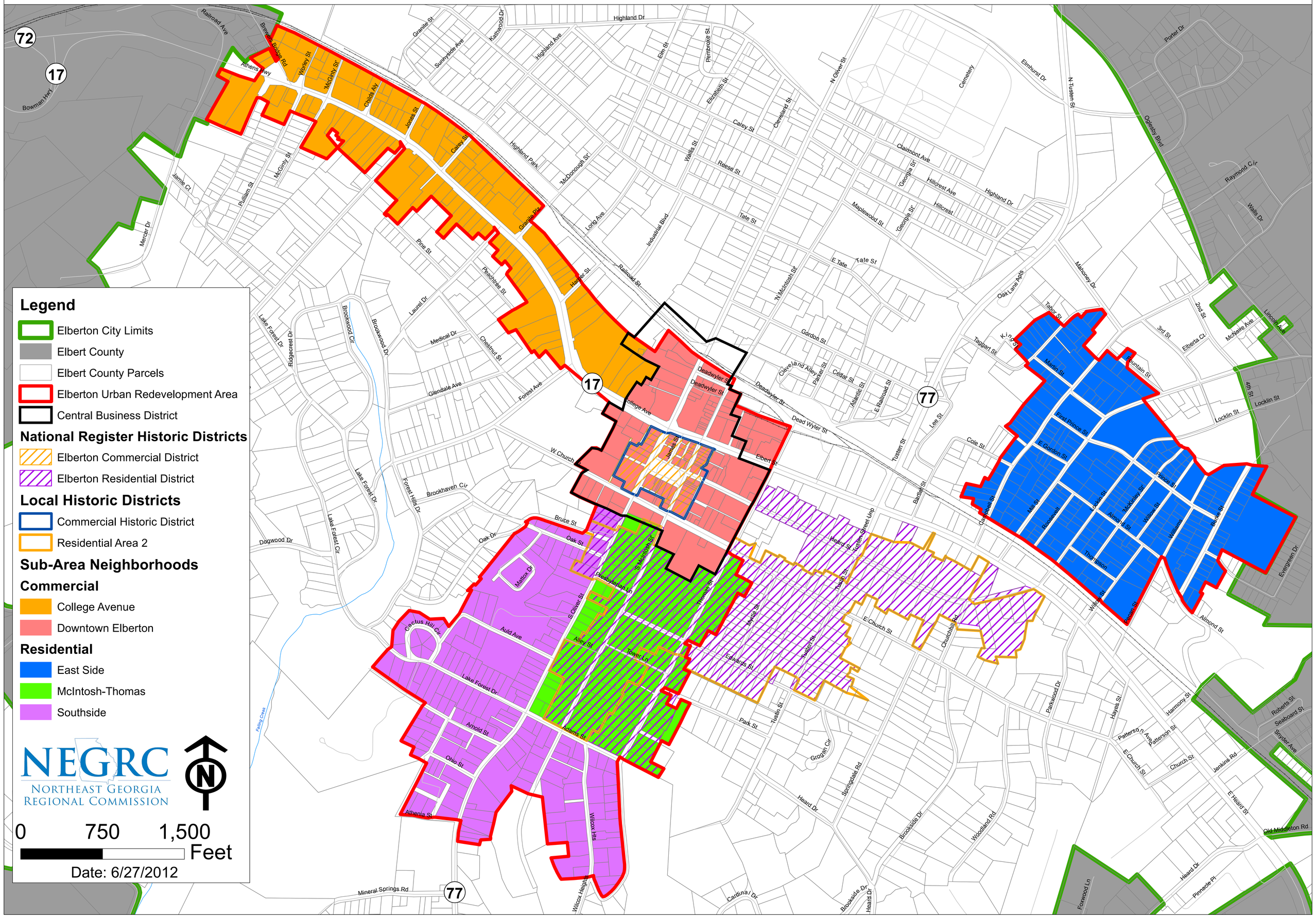

Housing Conditions and Tenure

2012 City of Elberton Urban Redevelopment Plan

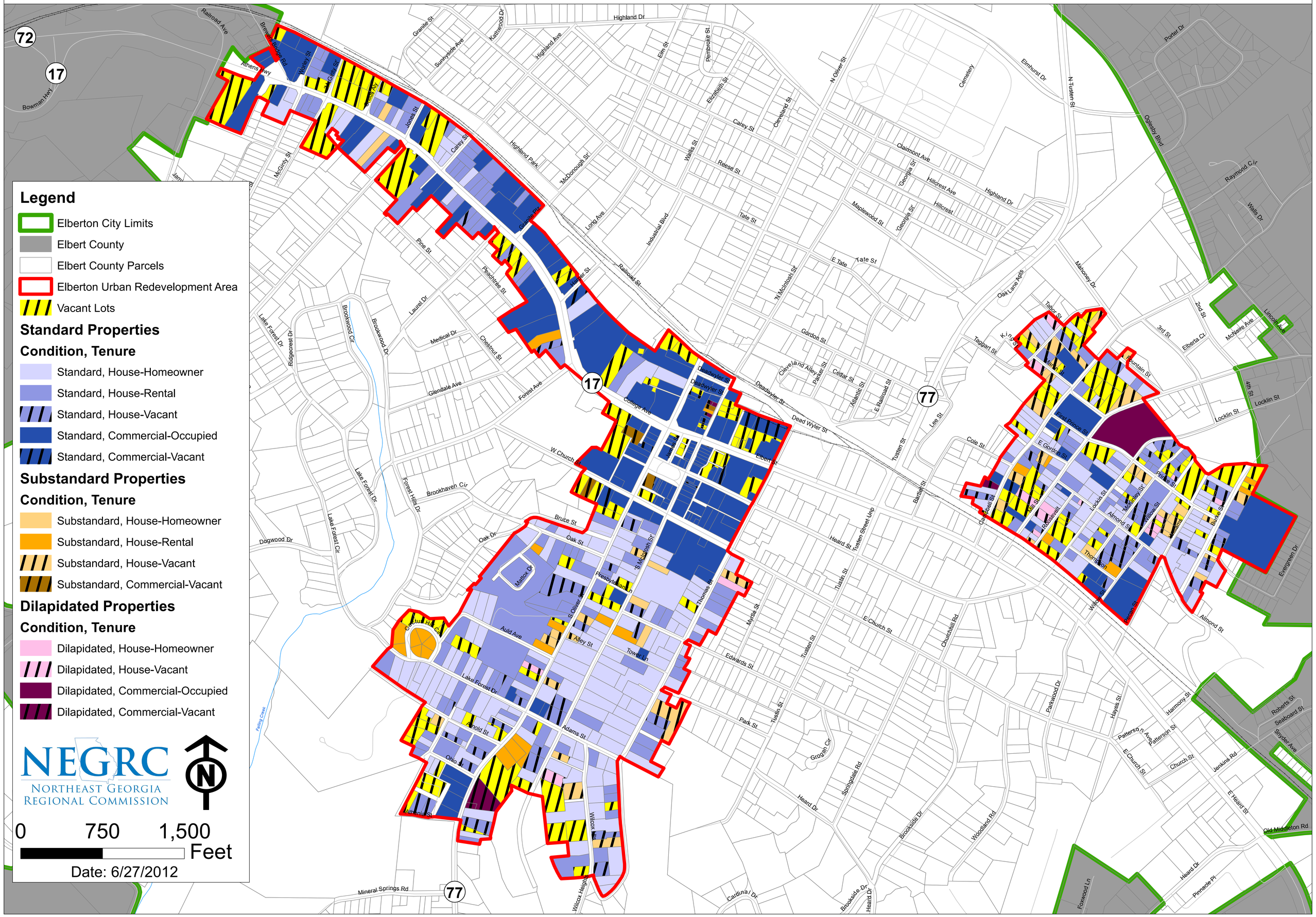

15% Poverty & Adjacent - Elberton

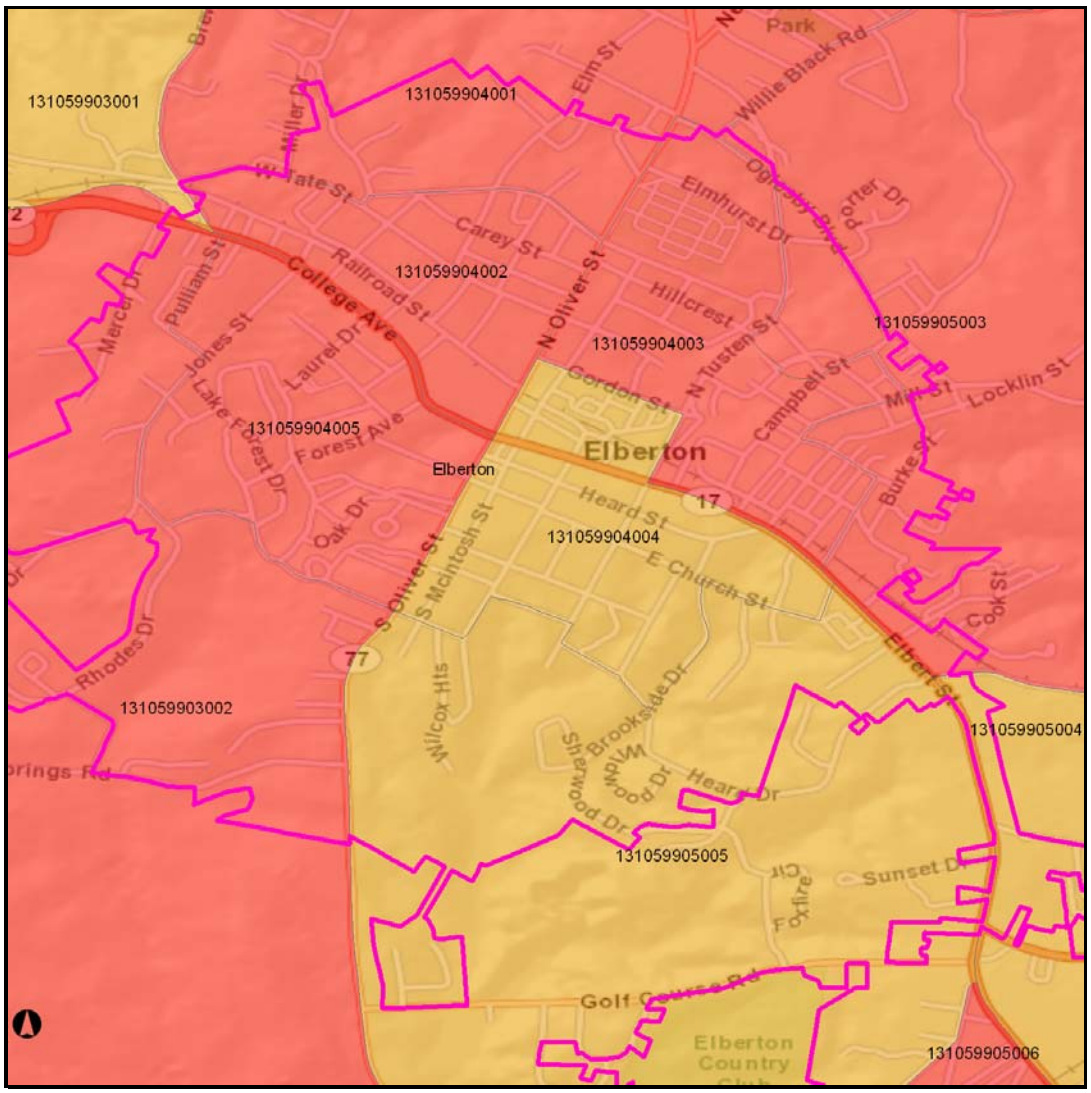

City Boundary

Block Groups

Block Groups GE 15-pct Poverty

Block Groups Adjacent to GE 15-pct Poverty

World Street Map

Copyright

Program Maps 2012
Streets: Sources: Esri, DeLorme, NAVTEQ, TomTom, USGS, Intermap, iPC, NRCAN, Esri Japan, METI, Esri China (Hong Kong), Esri (Thailand)
World Street Map: Sources: Esri, DeLorme, NAVTEQ, TomTom, USGS, Intermap, iPC, NRCAN, Esri Japan, METI, Esri China (Hong Kong), Esri (Thailand)

Airphoto
APFO

20% Poverty - Elberton

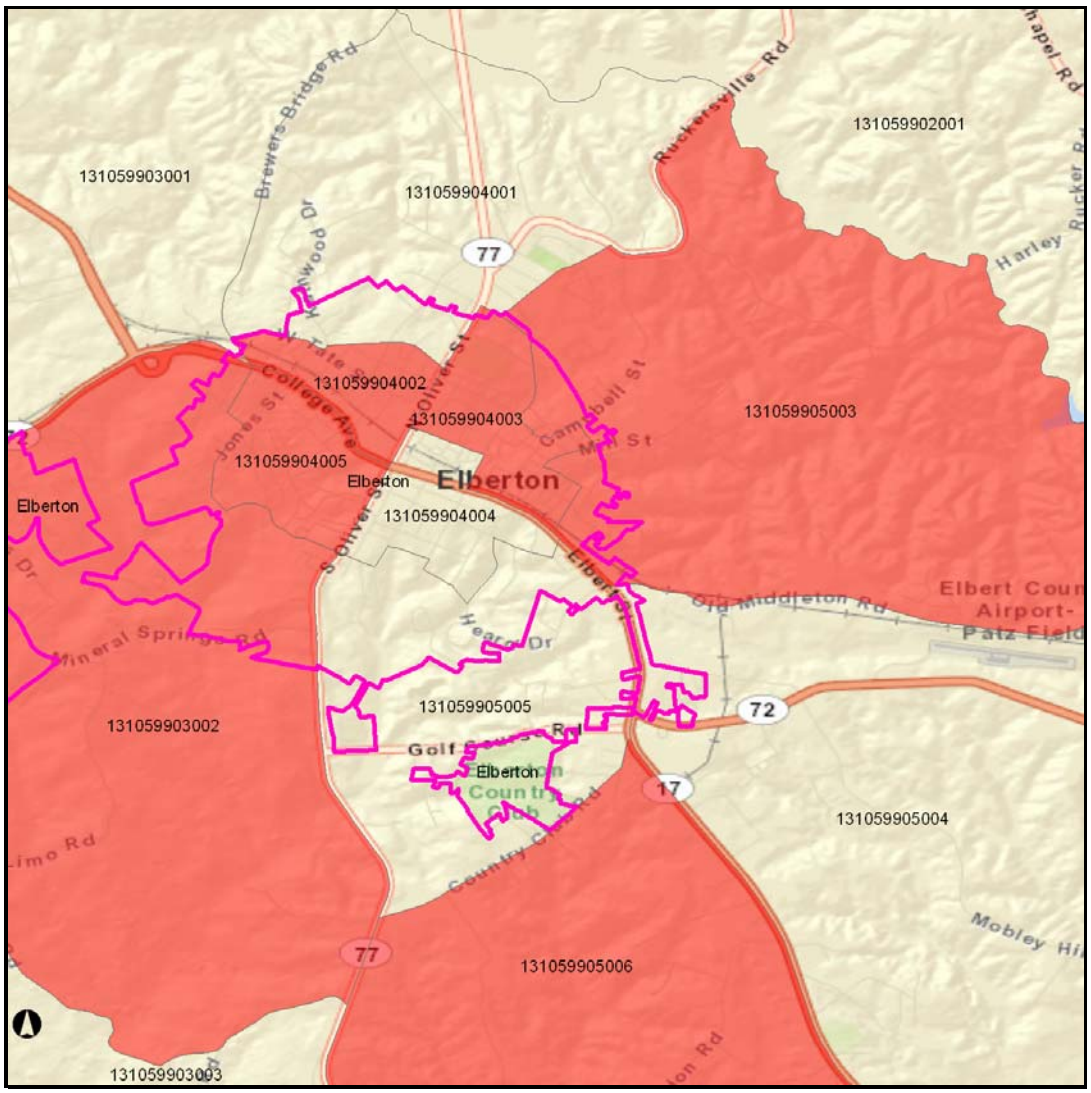

City Boundary

Block Groups

Block Groups GE 20-pct Poverty (RAS)

World Street Map

Copyright

Program Maps 2012
Streets: Sources: Esri, DeLorme, NAVTEQ, TomTom, USGS, Intermap, iPC, NRCAN, Esri Japan, METI, Esri China (Hong Kong), Esri (Thailand)
World Street Map: Sources: Esri, DeLorme, NAVTEQ, TomTom, USGS, Intermap, iPC, NRCAN, Esri Japan, METI, Esri China (Hong Kong), Esri (Thailand)

Airphoto
APFO